OKLAHOMA

1997-98 OFFICIAL STATE MAP



NATIVE AMERICA℠

1997-98 Official State Map

OKLAHOMA OVERNIGHT

FOR INFORMATION ON STAYING **OVERNIGHT IN OKLAHOMA**, CALL **1-800-652-6552** OR PICK UP BROCHURES AT ANY OKLAHOMA WELCOME CENTER.

11 WELCOME CENTERS

Our staffed centers feature free travel information and rest rooms, and are open daily (except Christmas), 8:30 a.m.-5:00 p.m. The State Capitol Information Center is open Monday-Friday, 8:00 a.m.-4:30 p.m. (closed on holidays). State Capitol tours are on the hour from 9:00 a.m.-3:00 p.m.; self-guided tours are available weekends and holidays.

WELCOME CENTER DIRECTIONS

Arriving From The North On I-35, 10 miles south of the Oklahoma/Kansas border near Blackwell. Free coffee.

Arriving From The Northeast Two locations: (1) On I-44, Will Rogers Turnpike, east of Miami. Free coffee, gift shop. (2) On I-44, Will Rogers Turnpike, south of Vinita exit, on the westbound lower level of concession plaza, in McDonald's® (will be relocated to I-44 and 161 East Avenue in Tulsa in early 1998).

Arriving From The East Two locations: (1) On US-412/ Cherokee Turnpike, 13 miles west of Oklahoma/Arkansas border, near Kansas, OK (will be open late 1997). Free coffee. (2) On I-40, 17 miles west of the Oklahoma/Arkansas border, near Sallisaw, OK. Free coffee.

Arriving From The South Two locations: (1) On US-69/75, two miles north of the Oklahoma/Texas border near Colbert, OK. Free coffee. (2) On I-35, three miles north of the Oklahoma/Texas border near Thackerville, OK. Free coffee.

Arriving From The Southwest On I-44, H.E. Bailey Turnpike, at the Elmer Graham Concession Plaza. Gift shop.

Arriving From The West On I-40, nine miles east of the Oklahoma/Texas border near Erick, OK. Free coffee.

In Oklahoma City Two locations: (1) In the State Capitol at N.E. 23rd & Lincoln Blvd. (2) At I-35 & N.E. 122nd. Free coffee, gift shop.

NEALA MCCALLER, *Secretary of Transportation*

TRANSPORTATION COMMISSION

HERSCHAL CROW, *Chairman/Altus* • ED SUTTER, *Vice Chairman/Alva*

DAVID BURRAGE, *Secretary/Alaska* • JIMMIE AUSTIN, *Seminole* • DR. GUS GIBSON, *Lawton*

BILL JOHNSON, *Muskogee* • TOM LOVE, *Oklahoma City* • JERRY RYAN, *Tulsa*

OKLAHOMA DEPARTMENT OF TRANSPORTATION

Individual maps of Oklahoma counties and incorporated cities may be purchased from *Oklahoma Dept. of Transportation, Reproduction Branch, 200 N.E. 21st St., Oklahoma City, OK 73105 • 405-521-2586*

OKLAHOMA TURNPIKE AUTHORITY

FRED HALL, *Chairman/Oklahoma City* • ALBERT KELLY, JR., *Vice-Chairman/Bristow*

STEVE LAFORGE, *Secretary & Treasurer/Chickasha* • JUDY CURTIS, *Poteau*

ROBERT KANE, *Bartlesville* • DEWEY BARTLETT, JR., *Tulsa*

LEGEND

PARKS & INSTITUTIONS

- Scenic Route
- State Park
- Public Hunting Area
- National Forest, Grassland or Recreation Area
- National Refuge
- Wilderness Area (restricted)
- Restricted Military Area
- University or College
- Points of Interest
- Municipal Airport
- Scheduled Service Airport
- Private Airport
- Military Airport

CITIES & TOWNS

- State Capitol
- County Seat
- 100,000 and over
- 10,000 to 100,000
- 3,000 to 10,000
- 1 to 3,000
- Unincorporated Communities
- Corporate Limits (5,000 and over)
- Certified City (Oklahoma Chamber of Commerce)

HIGHWAY CLASSIFICATIONS

- Interstate / FREE
- Turnpike / TOLL (with toll gate)
- Two Lane Turnpike / TOLL
- Multilane / Controlled Access
- Other Multilane Highways
- Under Construction
- Two Lane Paved (with passing lane)
- Other Paved Highways
- Gravel Surface Road

ROUTE MARKERS

- Interstate Route
- U.S. Numbered Route
- State Numbered Route

OTHER MAP SYMBOLS

- Exit no.
- Full Traffic Interchange
- Partial Traffic Interchange
- Access Denied (grade separation only)
- Railroad
- County Line
- Safety Turnout
- State Tourist Information Center
- Major Rest Area
- Toll Road Concession
- Handicapped Facilities
- Local Tourist Information Center
- Historical Route 66

SECOND PRINTING

OKLAHOMA NATIVE AMERICA

EXAMPLE: CLINTON TO OKLAHOMA CITY 84 MILES.

OklaHoma Keep Our Land Grand

0 10 20

SCALE: one inch equals approximately 16 miles.

MILEAGE FIGURES SHOWN APPROXIMATE THE SHORTEST ROUTE BETWEEN TOWN CENTERS UTILIZING BOTH THE STATE HIGHWAY SYSTEM OF FREE ROADS AND THE STATE TURNPIKE SYSTEM OF TOLL ROADS. LONGER DISTANCES MAY BE LOGGED USING ONLY FREE ROADS AND OTHER STREETS AND HIGHWAYS.

This publication, printed by Oklahoma Graphics, is issued by the Oklahoma Department of Transportation as authorized by the Oklahoma Transportation Commission. 1,490,000 copies have been prepared at a cost to the taxpayers of the State of Oklahoma of $0.1071 per copy.





Ouachita National Forest

*With over 2,000 **more** miles of shoreline* than the East and Gulf coasts combined, the Dust Bowl in Oklahoma has long since *drowned*. In rolling rivers and clearwater streams, tumbling falls and sparkling lakes – our wide blue waters stretch for miles. It's an aquatic paradise that's home to every sort of water sport: swimming, sailing, boating, skiing, canoeing, windsurfing, scuba diving, even parasailing. And as one of the nation's top three states for fresh-water fishing, Oklahoma's famous for everything from catfish, striper and crappie to bass, bluegill and trout.

OKLAHOMA'S OUTDOORS

remains refreshingly uncrowded and unspoiled. It's a landscape that's strikingly diverse – with ancient granite mountains, rolling hills and red rock canyons. Towering peaks and pines. Forests that cover a quarter of the state. North America's largest stretch of tallgrass prairie. Plus mesas, cypress bayous and vast stretches of wide blue lakes.

Born and raised in Oklahoma, WILL ROGERS went on to become a nationally renowned cowboy/philosopher. And after traveling the world 'round, realized there was no better place than his Native State. For travelers with a taste for adventure, it's all just a highway away.



Robbers Cave State Park

Turner Falls

NUMEROUS TRAILS GRACE THIS STATE

– historical, hiking, biking and horseback riding. Through rivers and canyons, hills and valleys, Oklahoma's wilderness beckons with courses all its own. Steal away deep into the woods and stay in a rustic cabin, miles from a frantic world. Or, take a nostalgic spin along nearly 400 miles of Route 66 – the Mother Road that lured travelers to "get their kicks." Another state route is the most famous cattle trail in the American West – Chisholm Trail (marking its 130th anniversary in 1997), along which herds were driven northeast from Texas to Kansas City.



Wichita Mountains National Wildlife Refuge

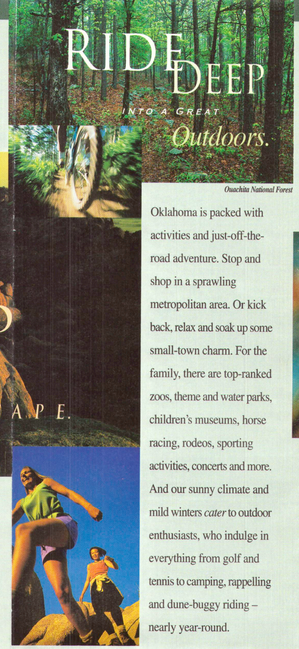

Ouachita National Forest

Oklahoma is packed with activities and just-off-the-road adventure. Stop and shop in a sprawling metropolitan area. Or kick back, relax and soak up some small-town charm. For the family, there are top-ranked zoos, theme and water parks, children's museums, horse racing, rodeos, sporting activities, concerts and more. And our sunny climate and mild winters *cater* to outdoor enthusiasts, who indulge in everything from golf and tennis to camping, rappelling and dune-buggy riding – nearly year-round.

Whatever your cultural pleasure – museums, galleries, ballet, symphony, opera, theatre or festivals – an abundance of art awaits in Oklahoma. You'll find the esteemed works of artists like Remington and Russell, Wyeth and Homer. Acclaimed Western and American Indian collections at renowned museums. Grand art deco architecture. And a land where a proud Indian heritage has been preserved, and lives on.



Red Earth Festival

HERE, THE PIONEERING SPIRIT –

born of a rich and colorful past that includes American Indians, pioneer homesteaders and oil and cattle barons – is very much alive. It's celebrated in cities statewide *(upcoming centennial festivities include Bartlesville in 1997 and Tulsa in 1998)*. And it's echoed in the words of Will Rogers, who once proclaimed he "never met a man I didn't like."

STATE PARKS AND RESORTS

	PHONE NUMBER	MAP INDEX	BIKEWAY RENTAL	CAMPGROUND STORES	CAMPGROUND RV CAMPING	RV ELECTRIC	SWIMMING SYSTEM	SWIMMING POOL	TENNIS	FISHING	GOLF COURSE	NATURE CENTER	NATURE TRAILS
ARAM	918-485-6813	P-3		•			•					•	•
ALABASTER CAVERNS	405-621-3381	B-1		•		•	•	•		•		•	•
ARDMORE	918-223-2264	R-5		•		•	•	•		•	•	•	•
BEAVER	405-625-2373	E-1		•		•	•	•		•		•	•
BEAVERS BEND/ROCKSPRING	405-494-6300	F-7	42	•	•	•	•	•	•	•		•	•
BERRYHILL	918-786-9441	D-1		•		•	•	•				•	•
BLACK MESA	405-426-2222	A-1		•		•	•	•					•
BOGGY DEPOT	405-885-5825	M-7		•		•	•	•				•	•
BOILING SPRINGS	405-256-7084	B-2		•	•	•	•	•		•		•	•
BRIDGES	405-566-2754	B-7								•		•	•
CHICKASAW	918-436-8966	D-2		•		•	•	•					•
CHEROKEE LANDING	918-457-5716	D-3		•		•	•	•				•	•
CLAYTON LAKE	918-583-7981	D-6		•	•	•	•	•					•
CHOUTEAU LAKE	405-543-5442	I-4		•		•	•	•					•
DROPPING SPRINGS	918-756-5971	M-4		•		•	•	•					•
FORT COBB	405-643-2245	I-5		•	•	•	•	•			•		•
FORT SUPPLY	405-985-4403	E-4		•		•	•	•					•
FORT WILDERNESS	918-689-9211	B-4		•		•	•	•		•	•	•	•
GREAT PLAINS	405-589-2032	E-6		•		•	•	•	•	•			•
GREAT SALT PLAINS	405-625-4721	J-1		•	•	•	•	•	•			•	•
GREENLEAF	918-487-5196	B-4		15	•	•	•	•	•			•	•
GUTHRIE-PONESTONE	918-663-2501	P-5							•				
HONEY CREEK	918-798-5447	D-2		•		•	•	•					•
LAKE ELMER	918-263-8700	D-2										•	•
LAKE KEYSTONE	918-885-4991	M-5		20	•	•	•	•	•	•			•
LAKE MURRAY	405-223-4064	G-7	53	75	•	•	•	•	•	•	•	•	•
LAKE TEXHOMA	405-564-2566	L-7	100	87	•	•	•	•	•	•	•	•	•
LAKE WISTER	918-483-7756	P-6		15	•	•	•	•	•	•		•	•
LITTLE BLUE-HOBBY	918-423-8866	D-2		•		•							•
LITTLE RIVER	405-384-3572	E-5		•	•	•	•	•	•			•	•
LITTLE SAHARA	405-824-1471	D-2		•		•			•				
McGEE CREEK	405-489-5822	D-7		•		•	•	•	•				•
OKMULGEE	918-756-0271	M-4		•	•	•	•	•	•				•
OSAGE HILLS	918-336-4141	M-1		•	•	•	•	•	•				•
QUARTZ MOUNTAIN	405-563-2238	G-5	45	14	•	•	•	•	•		•	•	•
RAYMOND GARY	405-473-2387	D-1		•		•	•	•	•				•
RED ROCK CANYON	405-542-6244	I-6		•		•	•	•		•			•
ROBBERS CAVE	918-465-2562	D-5	20	26	•	•	•	•	•	•		•	•
ROMAN NOSE	405-625-7281	I-3	47	73	•	•	•	•		•		•	•
SALLISAW/BRUSHY CREEK	918-775-6387	D-4		•		•	•	•				•	•
SEQUOYAH BAY	918-683-6876	D-3		•	•	•	•	•				•	•
SEQUOYAH/WESTERN HILLS	918-772-2046	D-3	106	46	•	•	•	•	•	•	•	•	•
SNOWDALE	918-424-3931	D-2		•		•	•	•				•	•
SPAVINAW	918-435-8866	D-2		•		•	•	•					•
SPRING RIVER	918-540-2545	P-1		•		•	•	•				•	•
TALIMENA	918-567-2052	D-4		•		•	•	•					•
TWIN BRIDGES	918-540-2545	D-1		•		•	•	•					•
WAH-SHA-SHE	918-533-4427	M-1		•		•	•	•					•
WALNUT CREEK	918-342-5482	M-2		•	•	•	•	•				•	•

HISTORIC SITES AND MUSEUMS

LISTED BELOW ARE OKLAHOMA STATE-OPERATED OR FUNDED HISTORIC SITES AND MUSEUMS (AND THEIR CORRESPONDING MAP NUMBERS). MOST ARE ALSO UNDER THE DIRECTION OF THE OKLAHOMA HISTORICAL SOCIETY.

HISTORIC SITES

*M-1 **Bartlesville***
Frank Phillips Home 918-336-2491
*G-4 **Cheyenne***
Washita Battlefield 405-497-3929
*M-7 **Durant***
Fort Washita Military Park
405-924-6502
*G-3 **Fort Gibson***
Fort Gibson Military Park
918-478-4088
*G-2 **Fort Supply***
Fort Supply Military Park
405-766-3367
*O-7 **Fort Towson***
Fort Towson Military Park
405-873-2634
*P-5 **Heavener***
Peter Conner Home 918-653-2493
*M-2 **Hominy***
Fred Drummond Home 918-885-2374
*N-3 **Muskogee***
Thomas-Foreman Home 918-682-6938
*K-4 **Oklahoma City***
Overholzer Mansion 405-528-8485
*M-4 **Okmulgee***
Noyaka Mission 918-758-0212
*O-3 **Park Hill***
George M. Murrell Home
918-456-2751
*L-2 **Pawnee***
Pawnee Bill Ranch 918-762-2513
*L-2 **Ralston***
White Hair Memorial 918-538-2417
*N-4 **Rentiesville***
Honey Springs Battlefield
918-473-6377
*O-4 **Sallisaw***
Sequoyah Home 918-775-2413
*P-4 **Spiro***
Spiro Mounds Archaeological Park
918-962-2062
*N-3 **Tulsa***
Jazz Hall of Fame/Greenwood
Cultural Center 918-581-4545
*I-3 **Watonga***
T.B. Ferguson Home 405-623-5069
*L-3 **Yale***
Jim Thorpe Home 918-387-2815

MUSEUMS

*I-2 **Aline***
Sod House 405-463-2441
*G-6 **Altus***
Museum of the Western Prairie
405-482-1044
*I-5 **Anadarko***
American Indian Hall of Fame
405-247-5555
*M-6 **Atoka***
Confederate Memorial Museum
405-889-7192
*G-4 **Cheyenne***
Black Kettle Museum 405-497-3929
*N-2 **Claremore***
J.M. Davis Arms & Historical Museum
918-341-5707
Will Rogers Memorial 918-341-0719
Will Rogers Birthplace (Oologah)
918-275-4201
*H-4 **Clinton***
Oklahoma Route 66 Museum
405-323-7866
*M-1 **Dewey***
Tom Mix Museum 918-534-1555
*J-2 **Enid***
Museum of the Cherokee Strip
405-237-1907
*C-2 **Goodwell***
No Man's Land Museum
405-349-2670
*K-3 **Guthrie***
Oklahoma Territorial Museum
405-282-1889
State Capital Publishing Museum
405-282-4123
*K-7 **Healdton***
Healdton Oil Museum 405-229-0317
*J-3 **Kingfisher***
Chisholm Trail Museum-Seay Mansion
405-375-5176
*K-4 **Oklahoma City***
State Museum of History
405-522-5241
45th Infantry Museum 405-424-5313
*K-2 **Perry***
Cherokee Strip Museum 405-336-3405
*K-1 **Ponca City***
Pioneer Woman Museum/Monument
405-765-6108
*L-3 **Stillwater***
Museum of Higher Education
405-624-3220

HELPFUL NUMBERS

Fishing Information	800-275-3474
Highway Patrol/Emergency	405-682-4343
Cellular Phones	*55
Hunting Information	405-521-2739
Oklahoma Historical Society	405-521-2491
Public Transportation	405-521-2584
Road & Weather Conditions	405-425-2385
State Tourist Information	800-652-6552
State Resorts, Parks & Cabins	800-654-8240
In the OKC Metro Area	405-521-2464
Turnpike Tolls/Access	800-949-7453
World Wide Web/Tourism Info	http://www.otrd.state.ok.us

OKLAHOMA NATIVE AMERICA



PHOTO BY MICHAEL YKES

Governor Frank Keating and family. Standing (L-R): Kelly, Frank and Carrie. Seated: Cathy and Chip.

Whether you call Oklahoma home or are traveling in our state for business or recreation, I invite you to share in the diverse beauty that surrounds you. As you travel from the lush, pine-covered Ouachita Mountains of the southeast to the awe-inspiring terrain of the Panhandle, some of the friendliest people in America will guide you along the way.

Oklahoma is blessed with an environment that offers something for everyone. Examples of 12 eco-regions can be found here, including cypress swamps, oak-hickory forests and Rocky Mountain foothills. We have preserved the splendor of these areas in one of the finest state park systems in the nation. With names like Little Sahara, Osage Hills, Beavers Bend and Robbers Cave – Oklahoma's 50 state parks offer hiking, camping, biking, cabin stays, resorts and a variety of outdoor activities in unspoiled, uncrowded settings.

Open up the map and travel more than 112,000 miles of roads leading to attractions around the state. Oklahoma is an intriguing mix of metropolitan excitement and small-town charm. Welcome to a fun place to visit and a great place to live – Oklahoma, Native America.

Governor Frank Keating

1997-98 Official State Map
For Free Distribution
For more information,
call 1-800-652-6552.

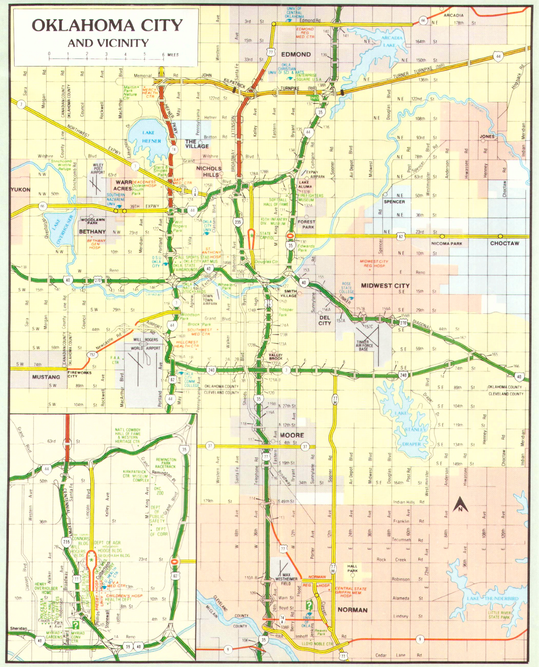

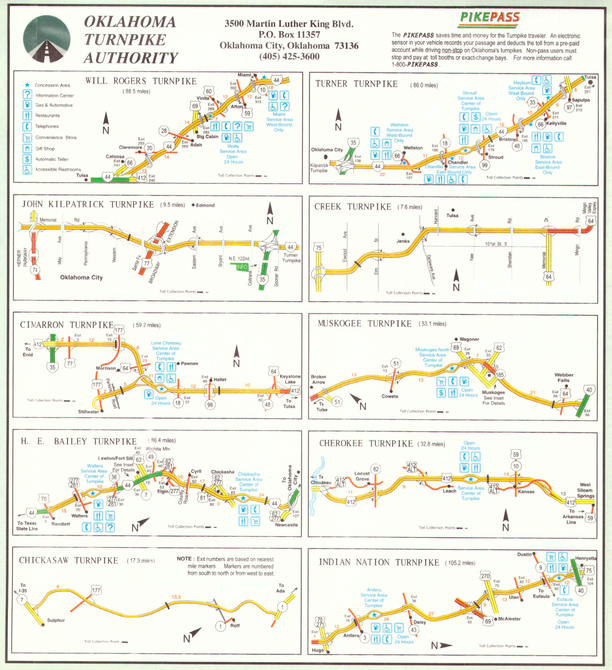
OKLAHOMA TURNPIKE AUTHORITY
3500 Martin Luther King Blvd.
P.O. Box 11357
Oklahoma City, Oklahoma 73136
(405) 425-3600
PIKEPASS
The PIKEPASS saves time and money for the Turnpike traveler. An electronic sensor in your vehicle records your passage and deducts the toll from a pre-paid account while driving top-slip on Oklahoma's turnpikes. Non-pass users must stop and pay at toll booths or exact-change bays. For more information call 1-800-PIKEPASS.
Concession Area
Information Center
Gas & Automobiles
Restaurants
Telephones
Convenience Store
Gift Shop
Automatic Teller
Accessible Restrooms
WILL ROGERS TURNPIKE (88.5 miles)
Miami
Vinita
Afton
Big Cabin
Adair
Claremore
Catoosa
Tulsa
Exit 44
Exit 62
Exit 71
Exit 76
Exit 80
Exit 85
Exit 94
Exit 102
Exit 108
Exit 115
Exit 121
Exit 125
Exit 131
Exit 141
Exit 146
Exit 151
Exit 161
Exit 167
Exit 172
Exit 175
Exit 178
Exit 185
Exit 189
Exit 193
Exit 198
Exit 202
Exit 208
Exit 212
Exit 217
Exit 223
Exit 226
Exit 232
Exit 236
Exit 241
Exit 246
Exit 251
Exit 256
Exit 261
Exit 265
Exit 269
Exit 272
Exit 275
Exit 278
Exit 281
Exit 286
Exit 290
Exit 293
Exit 297
Exit 301
Exit 305
Exit 309
Exit 312
Exit 317
Exit 321
Exit 325
Exit 329
Exit 333
Exit 337
Exit 341
Exit 345
Exit 349
Exit 353
Exit 357
Exit 361
Exit 365
Exit 369
Exit 373
Exit 377
Exit 381
Exit 385
Exit 389
Exit 393
Exit